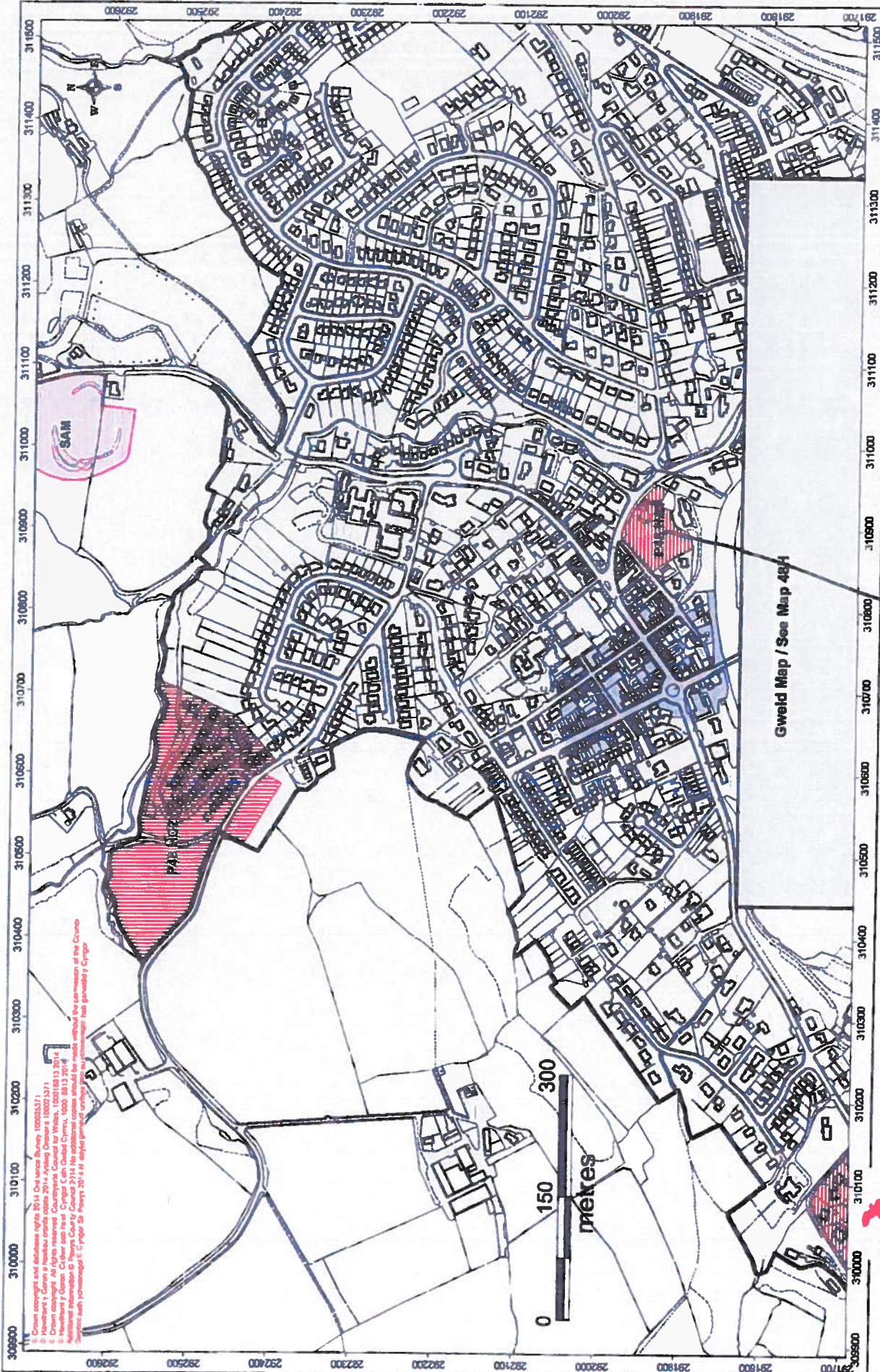


P48C

P48C



Crown copyright and database right 2014 Ordnance Survey 100025371
 Information from the Ordnance Survey 2014 Address Database 100025371
 Information from the Ordnance Survey 2014 Address Database 100025371
 Information from the Ordnance Survey 2014 Address Database 100025371
 Information from the Ordnance Survey 2014 Address Database 100025371
 Information from the Ordnance Survey 2014 Address Database 100025371

MAP MEWNOSOD P48C INSET MAP

Y Drenewydd
Newtown

Cynllun Datblygu Lleol Powys
Powys Local Development Plan

Cyngor Sir Powys County Council
Draft Adnau 2015
Deposit Draft 2015

Ⓢ 35.76

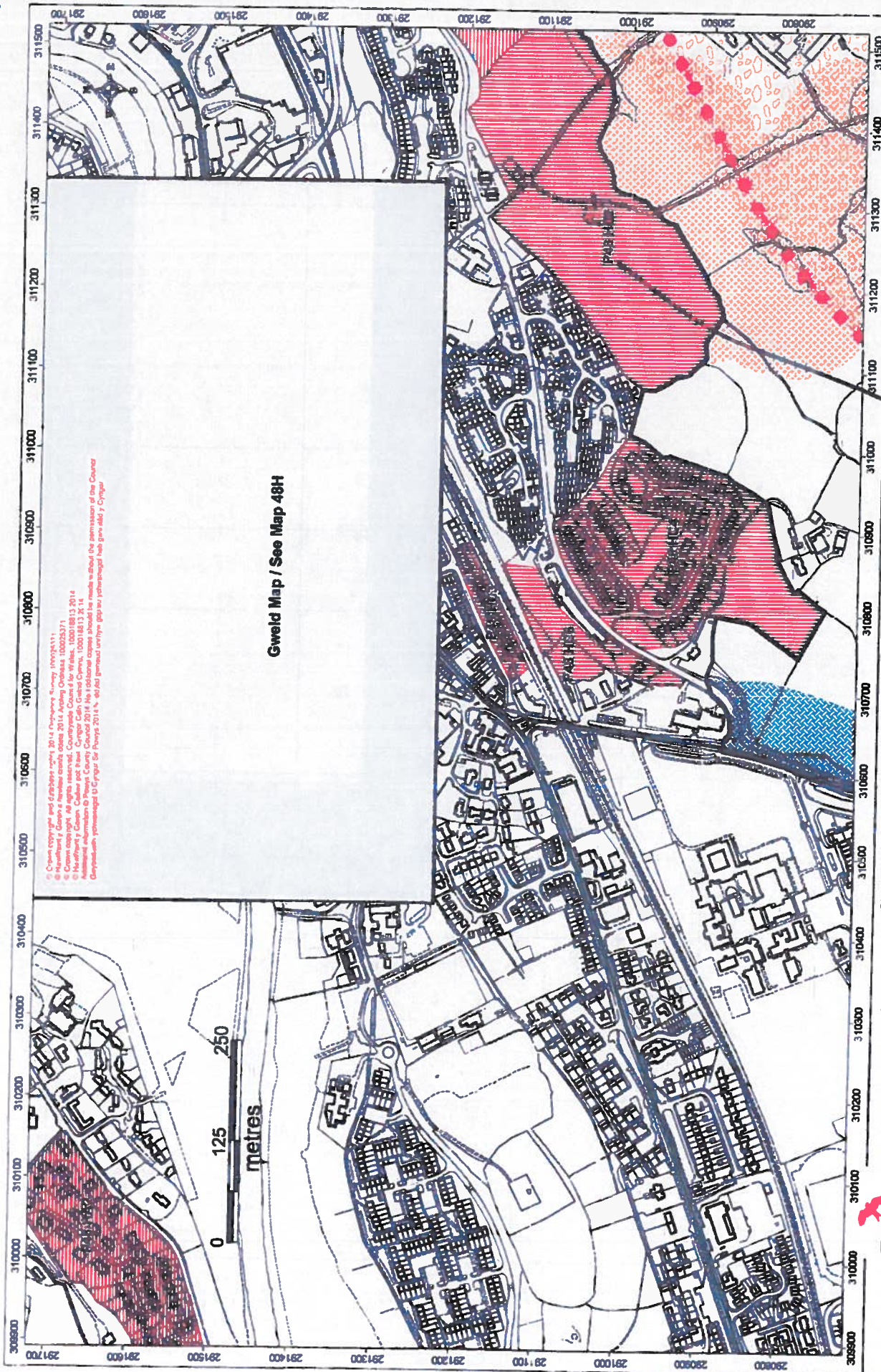
P48C MA1 →
P48C MA1 →

ALLOCATION TO COMMITMENT

Gweld Map / See Map 48A

P48D

P48D



Cynllun Datblygu Lleol Powys
Powys Local Development Plan

P48 HCT - P48 HA 4
COMMITMENT & ALLOCATION

35.77

MAP MEWNOSOD P48D INSET MAP

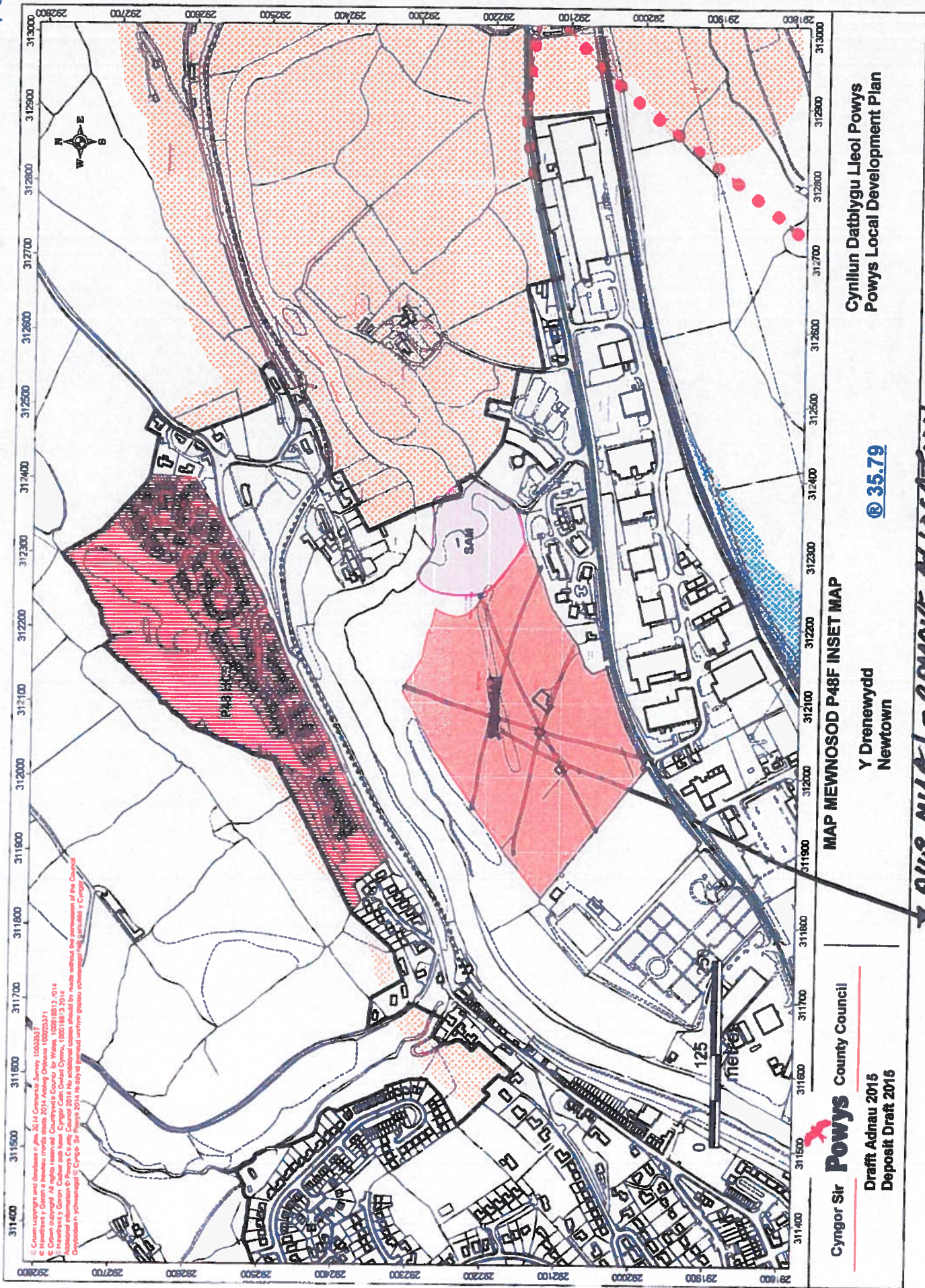
Y Drenewydd
Newtown

Cyngor Sir Powys County Council

Draft Adnau 2015
Deposit Draft 2015

P48F

P48F



Cynllun Datblygu Lleol Powys
Powys Local Development Plan

035.79

MAP MEWNOSOD P48F INSET MAP

Y Drenewydd
Newtown

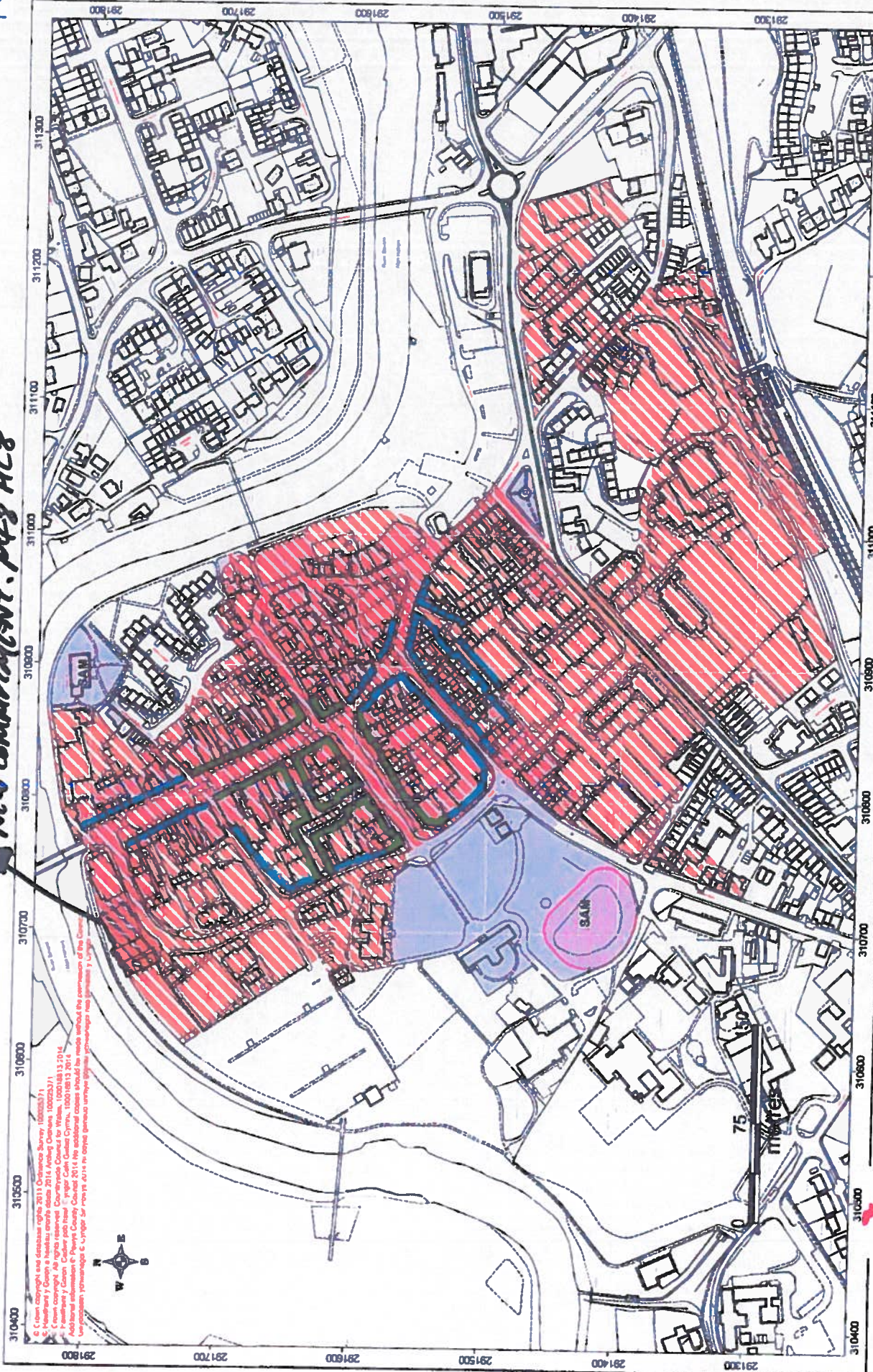
Cyngor Sir Powys County Council

Drafft Adnau 2015
Deposit Draft 2015

P48 MUA1 - REMOVE ALLOCATION

© Crown Copyright and database right 2014 Ordnance Survey 100033377
 © Powys County Council 2015
 © Ordnance Survey. All rights reserved. Ordnance Survey Licence No: 100018013/014
 This information has been prepared by Powys County Council. It is provided as a service to the public.
 Ordnance Survey is a registered trademark of Ordnance Survey Limited.

NEW COMMITMENT. P48 MCB



© Crown copyright and database rights 2015 Ordnance Survey 100025371
 Cwmwl-y-droog a mapiau gwelwdd 2014 Arwyddwr 100025371
 Ordnance Survey, Cwmwl-y-droog a mapiau gwelwdd 2014 Arwyddwr 100025371
 Geographical Information © Powys County Council 2014. All additional content should be read in accordance with the 'Notes on the Commitment' information.
 Powys County Council is not responsible for any errors or omissions in this commitment.

**Cynllun Datblygu Lleol Powys
 Powys Local Development Plan**

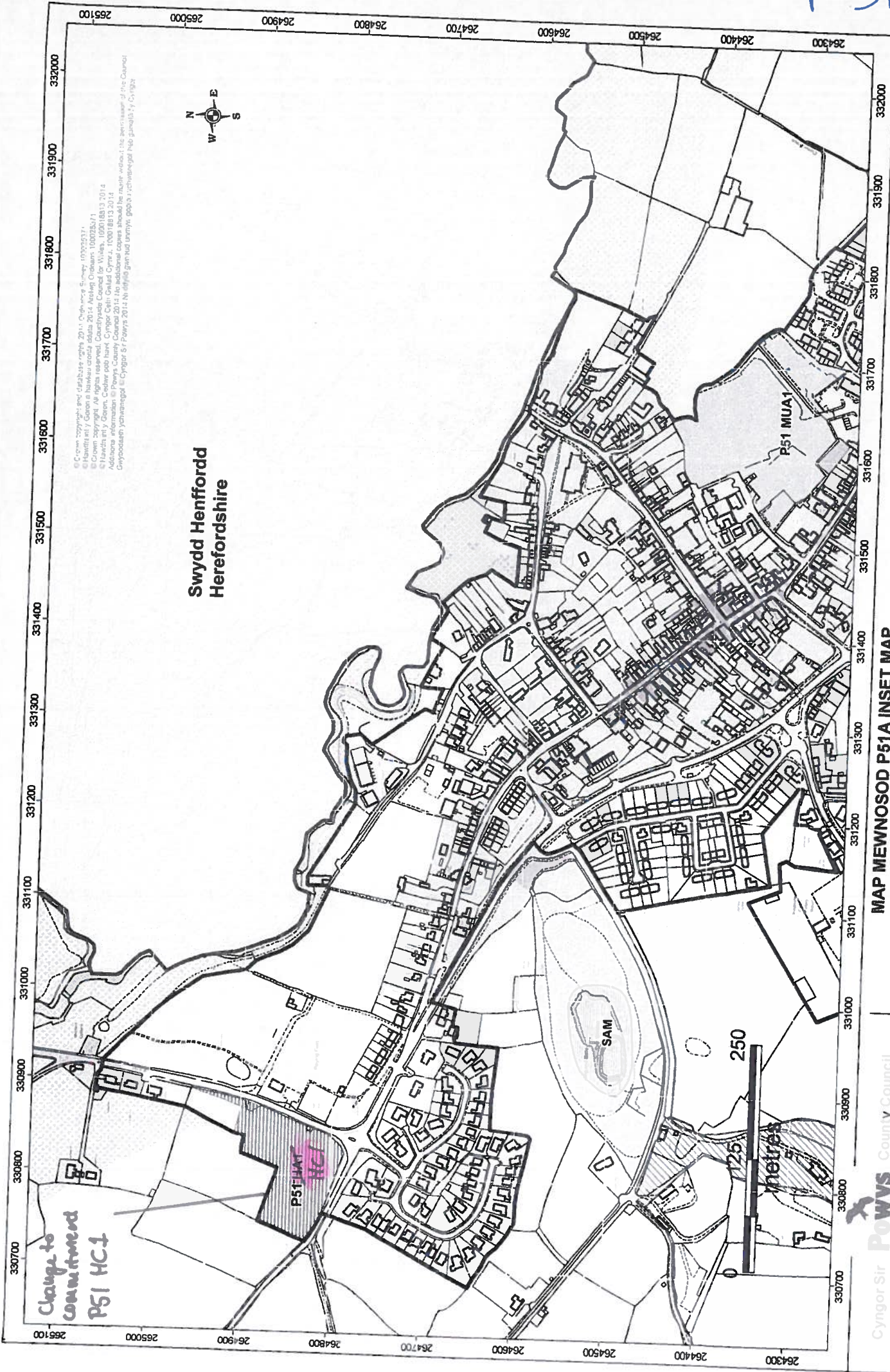
35.81

MAP MEWNOSOD P48H INSET MAP

**Y Drenewydd
 Newtown**

Cyngor Sir Powys County Council

**Draft Adnau 2015
 Deposit Draft 2015**



© Crown copyright and database right 2014. Ordnance Survey 100025317.
 © Henffordd & Coedreford Urban Council 2014. All rights reserved. 100025317.
 © Crown copyright. All rights reserved. Ordnance Survey Licence for Wales, 100018513 2014.
 © Henffordd & Coedreford Urban Council 2014. All rights reserved. 100018513 2014.
 Additional information is Powys County Council 2014. All rights reserved. 100018513 2014.
 Cymysgwrth ychwanegol i Cynllun Sir Powys 2014. Nid ydychyd gobeud lloerwng gobeud lloerwngaf Pwll gobeud lloerwngaf y Cynllun.

Swydd Henffordd
 Herefordshire

Change to
 consultation
 P51 HC1

MAP MEWNOSOD P51A INSET MAP

Cynllun Datblygu Lleol Powys
 Powys Local Development Plan

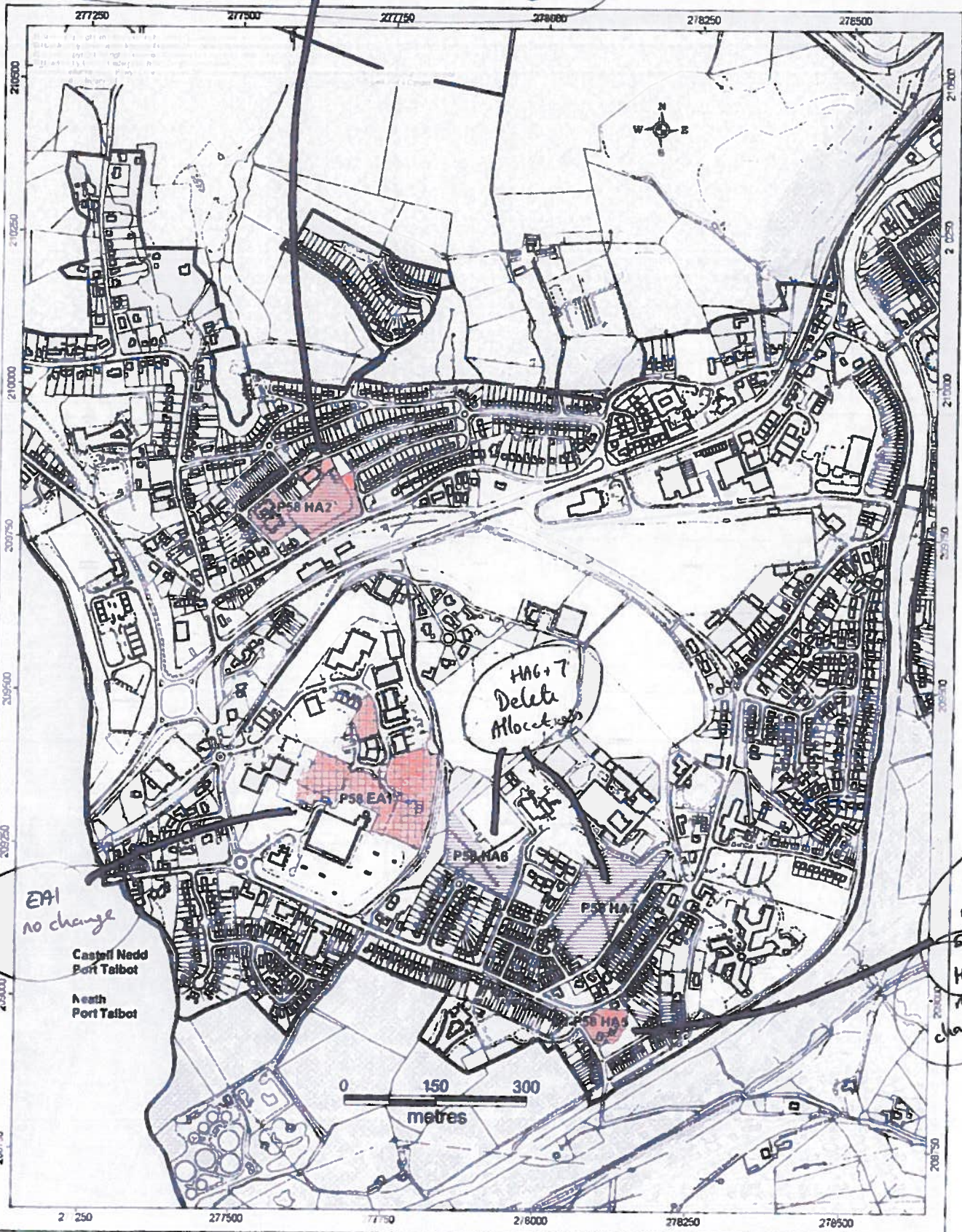
© 35.84

Llanandras
 Presteigne

Cynllun Sir Powys County Council

Drafft Adnau 2015
 Deposit Draft 2015

HA2 change to HC2 or redraw boundary



Cyngor Sir **Powys** County Council

MAP MEWNOSOD P58C INSET MAP

© 35.98

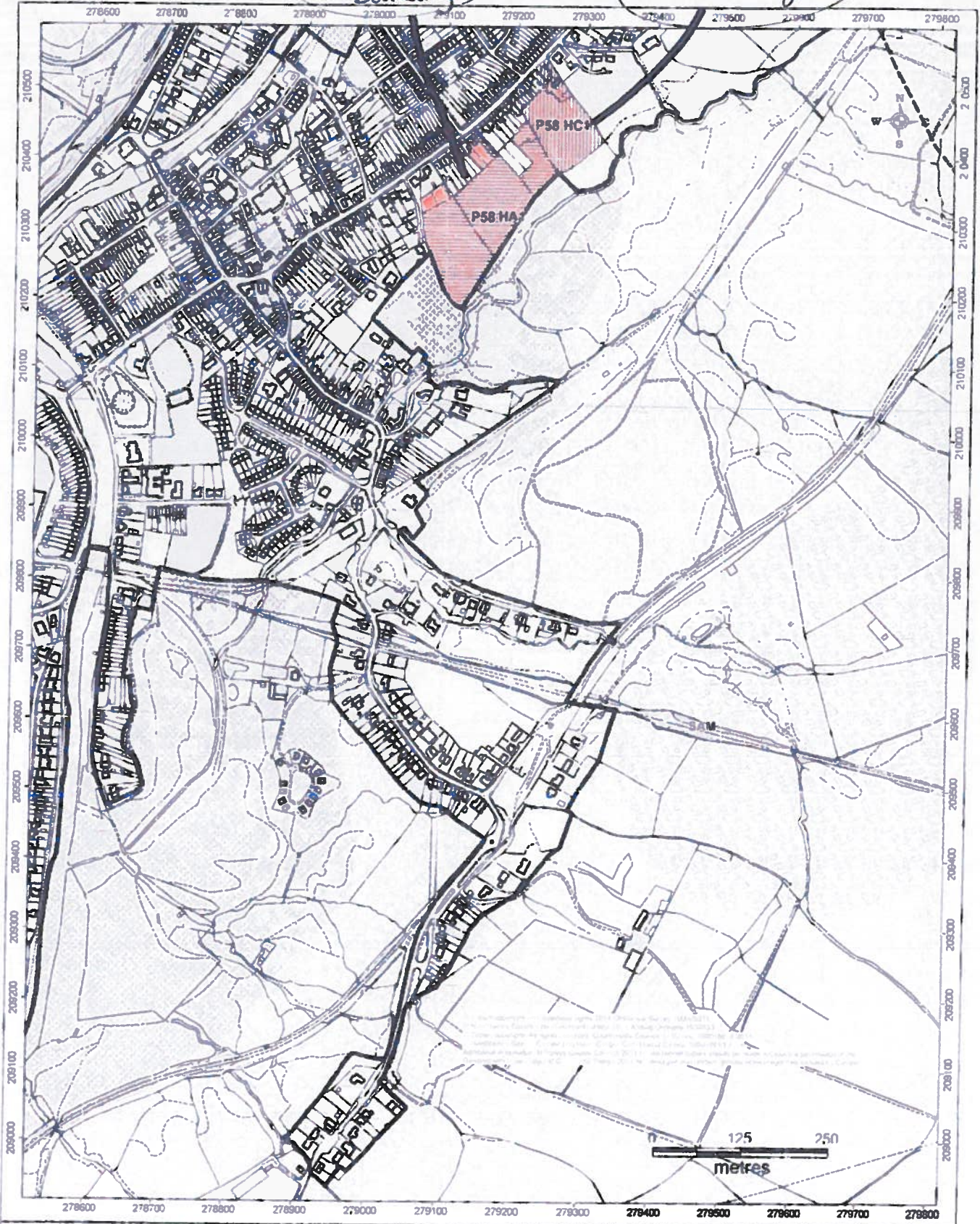
Drafft Adnau 2016
Deposit Draft 2015

Ardal Ystradgynlais
Ystradgynlais Area

Cynllun Datblygu Lleol Powys
Powys Local Development Plan

HA1 To change its boundary

HCI no change



Cyngor Sir **Powys** County Council

MAP MEWNOSOD P58D INSET MAP

© 35.99

Draft Adnau 2015
Deposit Draft 2016

Ardal Ystradgynlais
Ystradgynlais Area

Cynllun Datblygu Lleol Powys
Powys Local Development Plan



Gweld / See 58F

HA3 - no change
 HA4 - deletion
 HA9 - New Allocation, re-draw dev. boundary.
 HA10 - New Allocation, re-draw dev boundary.
 HA11 - New Allocation, re-draw dev boundary.
 HA12 - New Allocation, re-draw dev boundary.

Cynllun Llywodraethol Powys
Powys Local Development Plan

© 35.100

MAP MEWNOSOD P58E INSET MAP

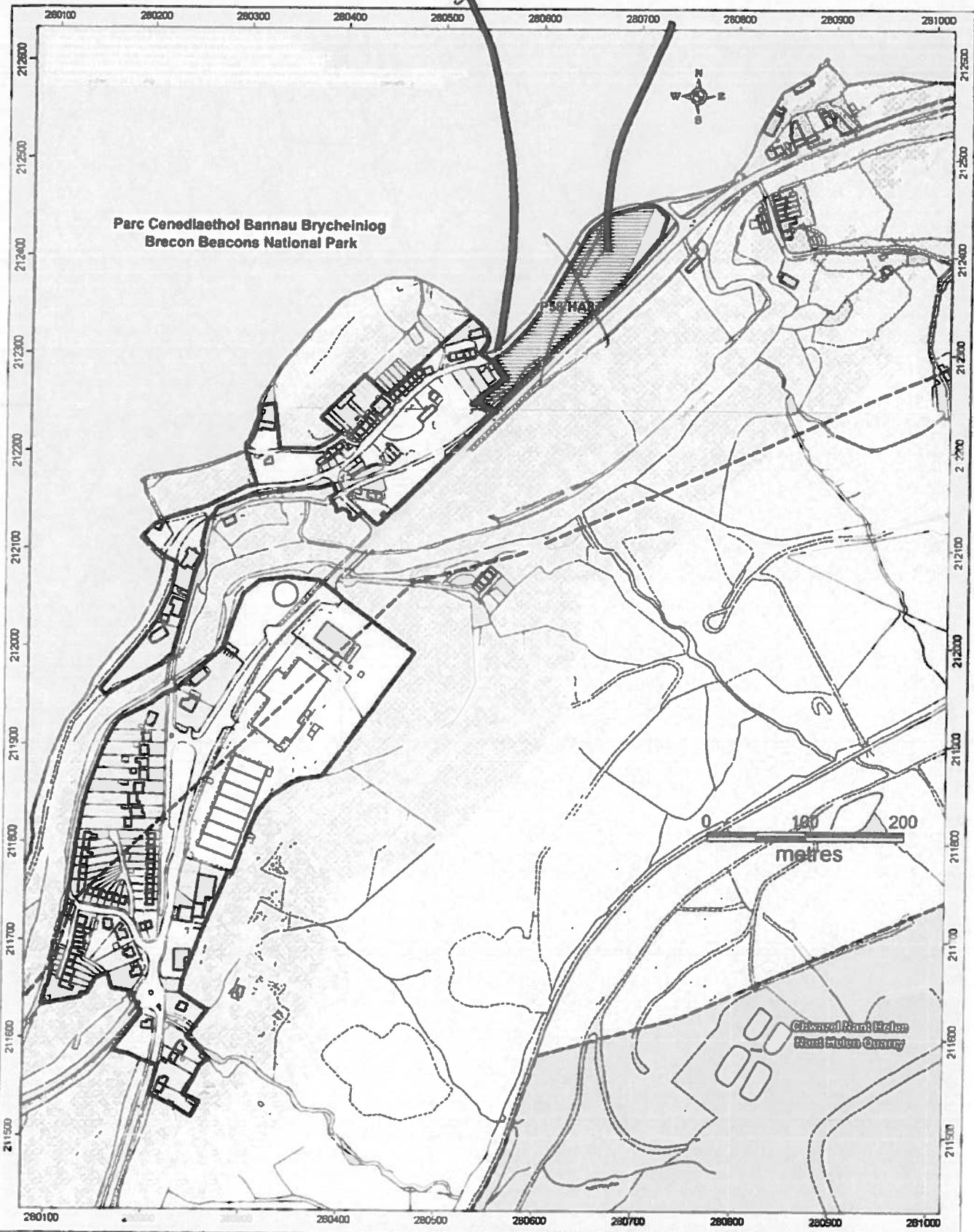
Ardal Ystradgynlais
Ystradgynlais Area


 Cyngor Sir Powys County Council

Draft Adnau 2015
 Deposit Draft 2015

redraw dev boundary

HAS? delete application



Cyngor Sir **Powys** County Council

MAP MEWNOSOD P58F INSET MAP

© 35.101

**Draft Adnau 2015
Deposit Draft 2016**

**Ardal Ystradgynlais
Ystradgynlais Area**

**Cynllun Datblygu Lleol Powys
Powys Local Development Plan**

PLAN 1 - SUBMITTED WITH REPRESENTATIONS TO LPA DRAFT JULY 2015 BOUNDARY
P59(A) EXTEND SITE

